
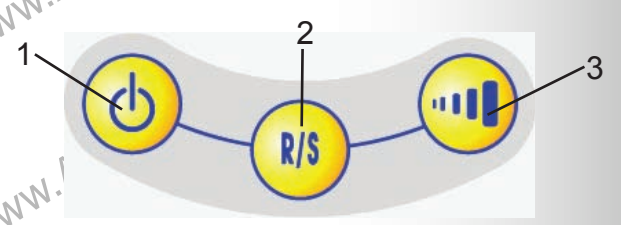


10



- 1 -
- 2 -
- 3 - Y
- 4 - X
- 5 -
- 6 - Y
- 7 - X
- 8 -
- 9 -
- 10 - ()
- 11 -
- 12 -
- 13 -
- 14 -
- 15 -
- 16 -
- 17 - 5/8" 11



- 1.
- 2.
- 3. / (on/ off).*

(4) Y (3) (7) Y (6).

- 1.
- 2.
- 3. (5). / (on/ off).*

(11) Y(6)

* ()



- 1. (15)
- 2. (15)
- 3. (15)
- 4. (15)



- 90° (16)
- 90° (17)




(15) !

- 1. (13)
- 2. (13)
- 3. (13)



- 1.
- 2.
- 3.
- 4.
- 5.
- 6.



Geototal® "www.AGATEC.ru"

10



| | | | | |
|--|-----------|--------------|-------------------|-----|
| | 60 | (200 |) | |
| | ± 1 | 30 | (± 3/16" | 50 |
| | | 150, 400 | 600 | / |
| | | | 2°, 8° | 25° |
| | 30 | 3- | | AA |
| | / | | | 635 |
| | 5/8" - 11 | - | | |
| | | | 1 (2 |) |
| | | 17 x 12 x 14 | (6.75" x 5" x 5") | |

- 20°

80°

10 3R,
IEC 60825-1, 2001.

3R

